

**No. CE-RO/LKO/US/NH-330/Km.70.000-74.840/2025 /1922**

**Government of India**

**Ministry of Road Transport & Highways**

**(Chief Engineer - Regional Office, Lucknow)**

**N.H. Bhawan, Biotech Chowk, Lucknow Ring Road, Vikas Nagar, Lucknow - 226 022**

**Ph.: (0522) - 2967112, 2738226 (Tele-Fax)**

**Dated: 07.01.2025**

**Invitation of public comments**

**Sub.: Regarding NOC Permission for laying of underground Water Supply pipe line from km 70.000 to 71.183(1183m), km 74.291 to 75.146 (855m) LHS and crossing by HDD Method at km 70.152, 70.335, 71.183, 74.291, 74.840 on NH-330 dia by Executive Engineer UP Jal Nigam (Rural) Amethi on NH-330 old NH-96 (Sultanpur-Pratapgarh section) in District- Amethi in the State of Uttar Pradesh.- Reg.**

Uttar Pradesh Jal Nigam (Rural), Amethi has submitted the proposal for providing NOC Permission for laying of underground Water Supply pipe line from km 70.000 to 71.183(1183m), km 74.291 to 75.146 (855m) LHS and crossing by HDD Method at km 70.152, 70.335, 71.183, 74.291, 74.840 on NH-330 dia on NH-330 (old NH-96) (Sultanpur-Pratapgarh section) in District- Amethi in the State of Uttar Pradesh to Executive Engineer, NH Division, PWD Sultanpur for consideration.


2. The above proposal has been examined in this office in light of Ministry guidelines issued vide OM no.RW/NH-33044/29/2015/ S&R(R) dated 22.11.2016 & NH-36094/01/2022-S&R (P&B) dated 24.04.2023. The application shall be put out in the public domain for 30 days for seeking claims and objections (on grounds of public inconvenience, safety and general public interest).

3. In view of the above, comments of the public on the above application (checklist enclosed) is invited to the below mentioned address:

The Chief Engineer - Regional Officer,  
Ministry of Road Transport & Highways,  
N.H. Bhawan, Biotech Chowk, Lucknow Ring Road,  
Vikas Nagar, Lucknow - 226 022.

Encl.: As above.


Yours faithfully,

  
(Ritesh Yadav)

Assistant Executive Engineer  
for Chief Engineer - Regional Officer

**Copy to:**

- (i) NIC, New Delhi - for uploading on the Ministry's website.
- (ii) The Chief Engineer (NH), Public Works Department, Nirman Bhavan, 96, M. G. Marg, Lucknow - 226 001.

  
(Ritesh Yadav)

Assistant Executive Engineer  
for Chief Engineer - Regional Officer

## CHECK LIST

**Guidelines for Executive for processing the proposal crossing/laying optical fiber/HT cable/water supply pipe line etc. By private parties in the land along National Highway with NH Division, PWD.**

### Relevant circulars

Ministry Circular No. RW/NH-33044/29/2015/S&R (R) Dated 22.11.2016

Ministry Circular No. RW/NH-33044/27/2005/S&R (R) (Pt.) Dated 06.08.2013

### Check-list for getting approval for laying water pipe line on NH land

S. No.	Item	Information/Status	Remarks
1	General Information		
1.1	Name and Address of the applicant/Agency	Office of the Executive Engineer, Khand Karyalay, Uttar Pradesh Jal Nigam (Rural), Amethi	
1.2	National Highway Number	NH-330	
1.3	State	Uttar Pradesh	
1.4	Location	District- Amethi	
1.5	(Chainage in KM)	Km.70.000 to 71.183 (1183m), Km. 74.291 to 75.146 (855m) LHS & Crossing by HDD method at Km. 70.152, 70.335, 71.183, 74.291, 74.840	
1.6	Length in Meters		
1.7	Width of available ROW		
	(a) Left side from centre line towards increasing chainage/Km direction	15M to 22.50 M	
	(b) Right side from centre line towards increasing chainage/Km direction	15M to 22.50 M	
1.8	Proposed to lay the water pipe line		
	(a) Left side from centre line towards increasing chainage/Km direction	Km.70.000 to 71.183 (1183m), Km. 74.291 to 75.146 (855m)	
	(b) Right side from centre line towards increasing chainage/Km direction		
1.9	Proposal to acquire land		
	(a) Left side from centre line	Not Required	
	(b) Right side from centre line	Not Required	
1.10	Whether proposal is in the same side where land is not to be acquired	Yes	
	If not then where to lay the cable	Within available ROW	
1.11	Details of already laid services, if any along the proposed route.	N/A	

*25/6*  
Assistant Engineer  
N.H.Division P.W.D.  
Sultanpur

अधिसारी अभियन्ता  
खण्ड कार्यालय उ०प्र०जल निगम  
(ग्रामीण) अमेठी

*25/6*  
Executive Engineer  
N.H. Division  
PWD, Sultanpur



1.12	Number of lanes (2/4/6/8 lanes) existing	4 Lane	
1.13	Proposed Number of lanes (2 lanes with paved shoulder/4/6/8 lanes)	N/A	
1.14	Service road existing or not If yes then which side		
a	Left side from center line	YES	
b	Right side from center line.	YES	
1.15	Proposed Service Road		
a	Left side from center line	N/A	
b	Right side from center line.	N/A	
1.16	Whether proposal to lay pipe is after the service road or between the service road and main carriageway.	Across the Road within ROW	
1.17	The permission for laying OFC / HT cables/ water supply pipe line shall be considered for approval/rejection.	For approval	
	(i) Where the ROW is more than 45m then the duct cable shall be laid at the edge of right of way within the utility corridor of 2m width, duly keeping in view the future widening.	Not required	
	(ii) Where land is yet to be acquired for 4-laning and the position of new carriageway has been decided then the cable shall be laid at the edge of right of way within the utility corridor of 2m width, on that side of existing carriageway where extra land is not proposed to be acquired for 4-laning.	Not required	
	iii) Where the widening plan for 4-laning is not yet decided and available ROW is around 30m or less, a judicious decision would need to be taken for permitting the Laying of cable/duct. This could be Within 1.5m to 2 m of utility corridor at the edge of existing ROW, duly Keeping in view the possible Widening plans.	4-laning has been completed	
	(iv) Where row is restricted and adequate only to accommodate the carriageway, central verge, shoulders and drains (e.g., Highways in currying through hilly, rolling terrain) the cable shall be laid clear of the drain.	Plain terrain (edge of ROW)	
	(v) Where land strip for utility corridor cannot be conveniently earmarked (available ROW restricted to the toe	Available	

Executive Engineer  
N.H. Division  
PWD, Sulta

अधिसूची अभियन्ता  
खण्ड कार्यालय उ०प्र० जल निगम  
(अमेठी) अमेठी

Assistant Engineer  
N.H. Division P. W. D.  
Sultanpur



	of the embankment) for laying of cable/ducts, the permission may be refused.		
1.18	Number of applicants of the same stretch	Single applicant	
1.19	Whether the case of multiple licenses	No	
1.20	If so, furnish a joint implement programmer to lay their respective ducts within stipulated time frame.	Not required	
1.21	If crossing of the road involved If yes, it shall only be through trench less technology	Yes, it shall only be through HDD method	
2	Document/drawing enclosed with the proposal.	Yes	
2.1	Cross section showing the size of trench for open trenching method (Is its normal size of 1.20m deep x1m wide)	Shown in the drawing	
2.2	Cross section showing the size of pit location of pipe line for HDD method	Yes	
2.3	Strip plan / Route Plan showing the OFC/pipe line, chainage, width of ROW, important mile stone, intersections, cross drainage works etc.	Shown in the drawing	
2.4	Mythology of laying of optical fiber cable	Enclosed	
2.4.1	Open trenching method. If, yes, methodology of refilling of trench.	Trench less	
2.4.2	Horizontal Directional Drilling (HDD) method	Yes	
2.4.3	Laying OFC/ HT cable through CD works and method of laying (Whether to be hung outside parapet)	Yes	
3	Draft license agreement signed by two witnesses	Yes	
4.	Performance Bank Guarantee	Yes	
5.	<b>Affidavit/ Undertaking from the applicant for</b>		
5.1	Not to Damage to other utility, if damaged then to pay the losses either to NHAI or to the concerned agency.	Yes, enclosed	
5.2	Renewal of Bank Guarantee.	N/A	
5.3	Confirmation all standard condition of NHAI guidelines.	Yes, enclosed	
5.4	Shifting of optical fiber cable as and when required by NHAI.	Yes, enclosed	
5.5	Shifting due to 6-laning / widening of NH.	Yes, enclosed	

Executive Engineer  
N.H. Division  
P.W.D., Sultanpur

अधिसारी, अमित्यन्ता  
खण्ड कार्यालय उ०प्र०जल निगम  
(ग्रामीण) अमेठी

Assistant Engineer  
N.H. Division P.W.D.  
Sultanpur



5.6	Indemnity against all damages and claims clause (xxiv)	Yes, enclosed	
5.7	Traffic movement during laying of OFC to be managed by the applicant	Yes, enclosed	
5.8	If any claim is raised by the Concessionaries, then the same has to be paid by the applicant.	Yes, enclosed	
5.9	Certificate for 6-laning from the applicant in following format.  "We do undertake that I will relocate service road/approach road/utilities at my own cost not with standing the permission granted within such time as will be stipulated by NHA for future six-lane or any other development."	Yes, enclosed	
6.	Affidavit /Power of Attorney in favor of authorized signatory.	Yes, enclosed	
7.	Copy of DOT license	Not required	
8.	Certificate from the Executive Engineer	Not required	
8.1	Certificate from confirming of all standard condition issued vide Ministry Circular No. RW/NH-33044/27/2005/S&R(R)(Pt.) dated 7/8/2013 & dated 22.11.2016	Yes	
8.2	Certificate for 2-laning from PD in the following format	Already 4- lane	
	(a) There feasibility is available "I do certify that there will be no hindrance to proposed 6-Waning base on the feasibility report considering proposed structure at the said location.	N/A	
	(b) In case feasibility report is not available I do certify that sufficient Ro Wia available at sight for accommodate proposed 6-laning.	N/A	
9.	As per guidelines license fee shall be charged.	Department will pay fee after issuing demand note	
10.	If NH section proposed to be taken up NHA on BOT basis —a clause in para 17 to be inserted in the agreement. "The permitted Highway on which Licensee has been granted the right of way to the concessionaire under the concession agreement for up- gradation of [.... Section From Km.....to Km .....of NHA No.....on	N/A	


Executive Engineer  
N.H. Division  
P.W.D, Sultanpur




अधिसारी अभियन्ता  
खण्ड कार्यालय उ०प्र० जल निगम  
(ग्रामीण) अणेठी  
Assistant Engineer  
N.H. Division P.W.D  
Sultanpur

Build, Operate and Transfer Basis]		
11.	Who will supervise the work of laying of Water Pipeline	The Executive Engineer U.P. Jal Nigam, Rural Ambedkar Nagar, Division.
12.	Who will ensure that the defects in road portion after lay of Water Pipeline are corrected and if not corrected then what action will be taken.	The Executive Engineer U.P. Jal Nigam, Rural Ambedkar Nagar, Division.
13.	Who will pay the claims for damages done/ disruption in working of concessionaire if asked by the concessionaire.	The Executive Engineer U.P. Jal Nigam, Rural Ambedkar Nagar, Division.
14.	A permission in the register of records Certificate from PD that he will enter the proposed of the permissions in the prescribed Performa (copy enclosed) issued vide Ministry Circular RW/NH-33044/29/2015/S&R(R)(Pt.) Dated 22/11/2016	Yes
15.	If any previous approval is accorded for after lay of Water line then photocopy if register of records of permissions accorded as maintained by PD (as per Ministry Circular RW/NH-3044/29/2015/S&R(R)(Pt.) Dated:22/11/16 as referred in para 13 above is enclosed or not.	Not Required

अधिकाारी अधियन्ता  
उपह कार्यालय सुप्रोजेक्ट निगम  
(ग्रामीण) अरवेली

  
Assistant Engineer  
N.H.Division P.W.D.  
Sultanpur

  
Executive Engineer  
N.H. Division  
PWD, Sultanpur

